





# Drainage Ditches

## Clay County, Minnesota

-  Drainage System Under Watershed Jurisdiction
-  Watershed Boundary
-  Open Water
-  Municipality



0 25000 Feet

**Figure 2-15**

**DAHLGREN  
SHARDLOW  
AND UBAN**  
INCORPORATED

July 17, 2002